

South Side PED



Why a PED?

Safe Neighborhood Environment

Healthy Business Environment

Modern Transportation Environment




What is a PED?

- Allows for nighttime parking meter collection, which generates revenue that is dedicated to making other neighborhood improvements.
- Intended for high-impact neighborhoods that are city-wide or regional hubs of activity.
- South Side is leading the city with this initiative and would be the first neighborhood in Pittsburgh to have a PED.



Nighttime Meter Collection

- Friday and Saturday only, until midnight.
- \$1.50 an hour, no parking time limits.
- Will encourage people to car pool, take a bus, or ride share.
- Will reduce congestion and impaired driving.
- Estimated to generate \$250,000 annually.



Adjustment of RPP Hours



- RPP Hours will be adjusted to go until 2:00 AM to match Meter Enforcement.
- On North-South Streets RPP hours will be adjusted to start at 2:30 PM with first tickets written at 4:30; for daytime employees.



Increased Parking Enforcement

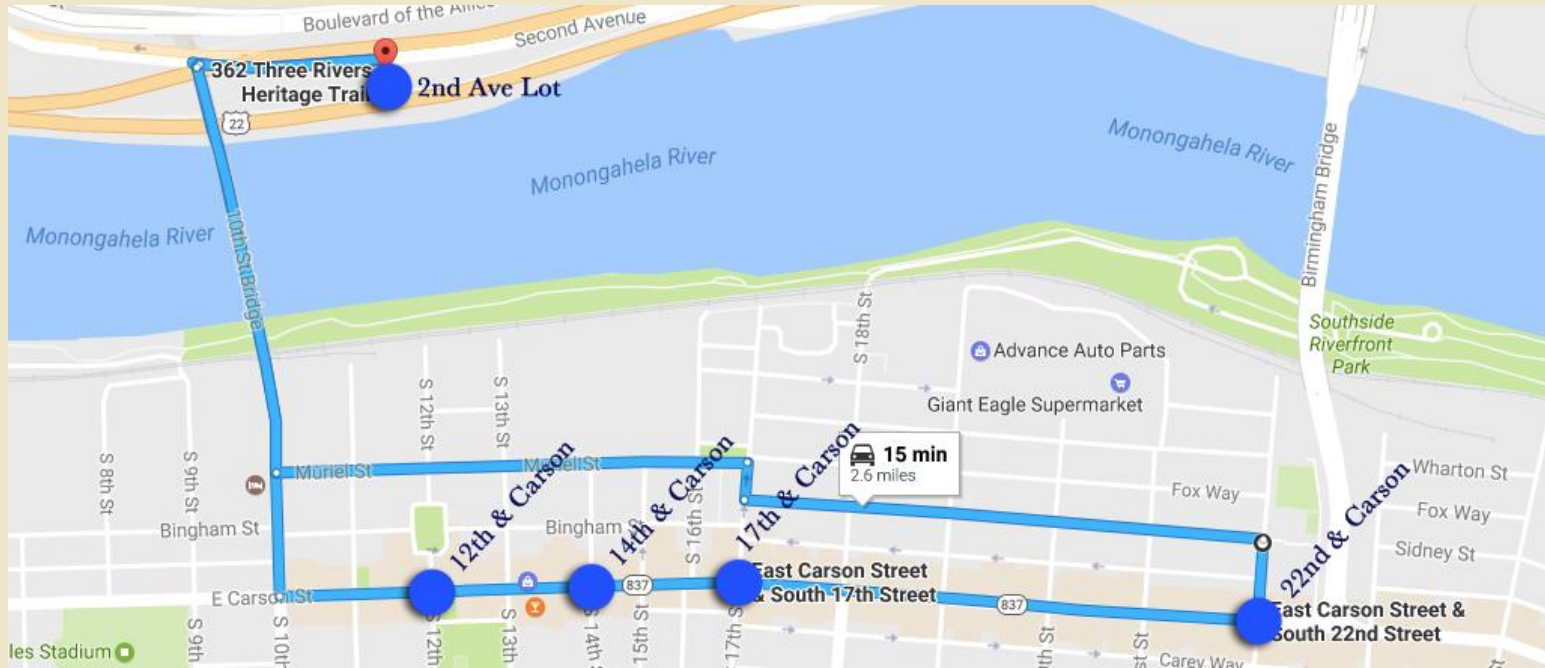


- RPP Areas in South Side will receive increased enforcement attention throughout the week and at all times during the day.
- A police officer will accompany enforcement personnel during nighttime hours to ensure safety and coverage.



South Side Parking Enhancement District

Free Parking Lot & Circulator



- Circulator will run Friday and Saturday nights from 6:00 PM to 4:00 AM and will be completely free.



South Side Parking Enhancement District

Making Ride Sharing Easier




- A dedicated ride-sharing and taxi area will be created on Carson at 17th Street.
- Area will be staffed by an expediter who will help get people in cars faster.



Increased Public Safety

- Revenue from PED will be used to pay for dedicated police officers on Friday and Saturday nights.
- Pull-over lane between 17th and 12th.
- Also exploring a mobile custody center and a night court to process offenses faster.



Marketing and Communication

- A mobile website with up-to-date information on getting around in the South Side, a walking map, and business directory.
- A mobile app that will allow patrons to GPS track where the Circulator is in real-time and how far it is from their stop.
- Wayfaring signage that will explain clearly how and where to park, catch a ride-share or taxi, where the circulator stops are, and public safety information.
- Media outreach prior to launch of PED.



South Side Parking Enhancement District

This is a work in progress.
Adjustments can and will be made.

This is not a silver bullet.
But it will solve some important
problems, and we will keep working
to solve more.



South Side PED

